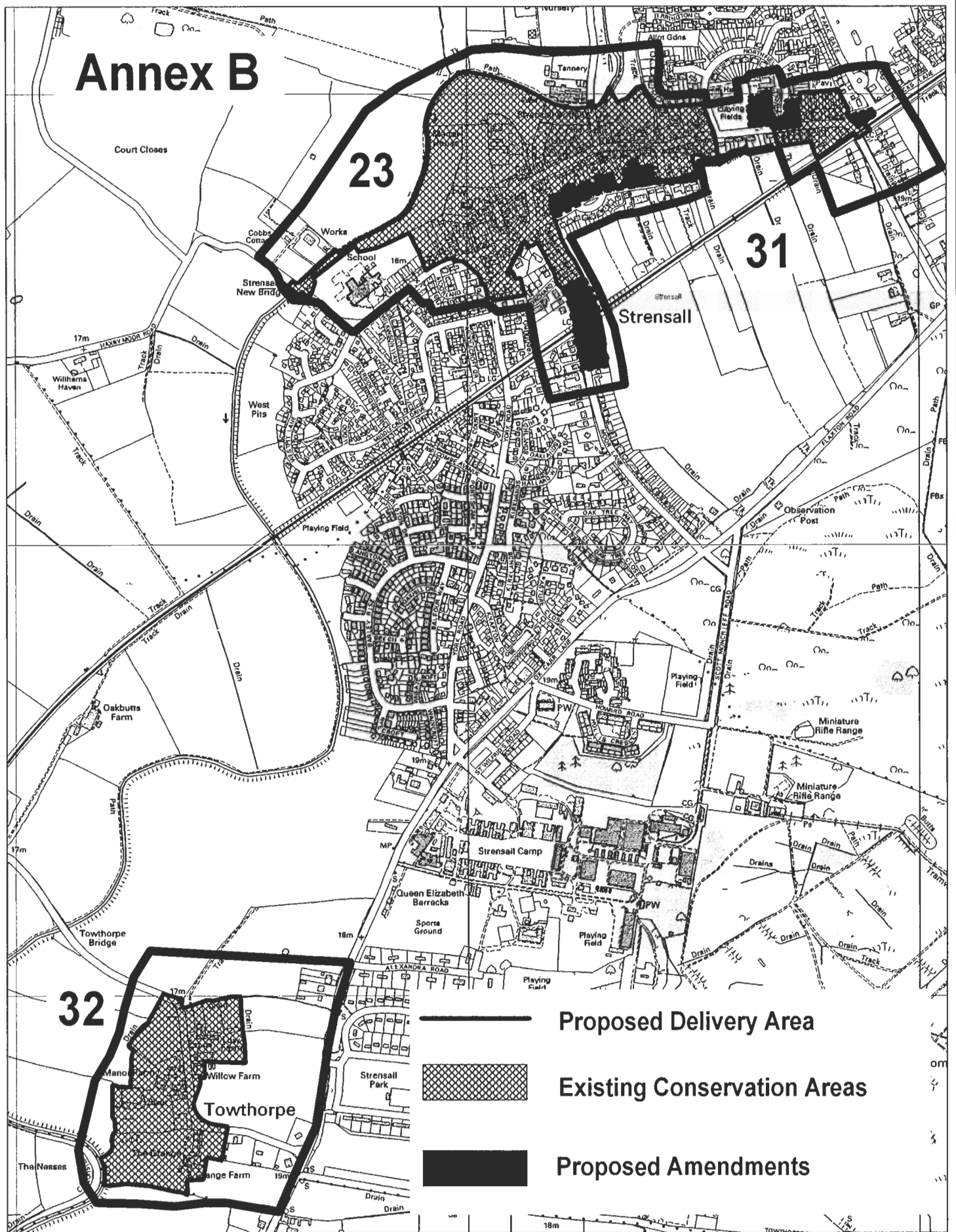





# Annex B



-  Proposed Delivery Area
-  Existing Conservation Areas
-  Proposed Amendments



## CONSERVATION AREAS 23,31 & 32 - Proposed Delivery Area

SCALE 1:11000	DRAWN BY PSL	DATE 29/10/2010
Engineering Group	Project	Drawing No
		CASTDA

9, St Leonards Place, York, YO1 2ET  
Telephone: 01904 551550

Produced from the 1993 Ordnance Survey 1:250 mapping with the permission of the Controller of Her Majesty's Stationery Office  
© Crown Copyright. Unauthorised reproduction infringes Crown Copyright and may lead to prosecution or civil proceedings.

City of York Council LA 4920 09818